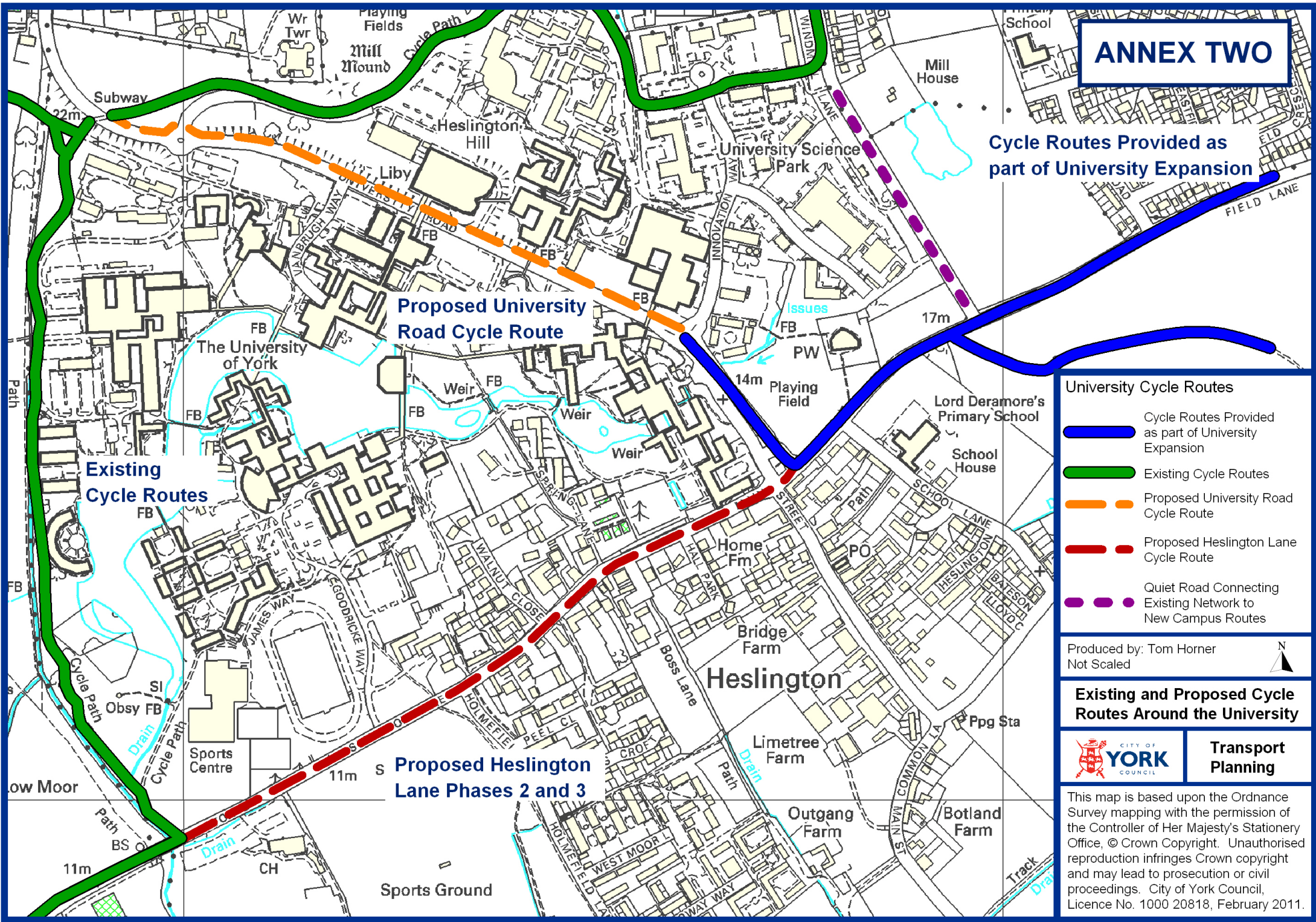







ANNEX TWO

Cycle Routes Provided as part of University Expansion



- University Cycle Routes**
-  Cycle Routes Provided as part of University Expansion
 -  Existing Cycle Routes
 -  Proposed University Road Cycle Route
 -  Proposed Heslington Lane Cycle Route
 -  Quiet Road Connecting Existing Network to New Campus Routes

Produced by: Tom Horner
Not Scaled



Existing and Proposed Cycle Routes Around the University



Transport Planning

This map is based upon the Ordnance Survey mapping with the permission of the Controller of Her Majesty's Stationary Office, © Crown Copyright. Unauthorised reproduction infringes Crown copyright and may lead to prosecution or civil proceedings. City of York Council, Licence No. 1000 20818, February 2011.